









 Urban Municipality

*Zoning Districts*

-  Future Urban Development - FUD
-  Residential Low Density - R1
-  Residential High Density - R2
-  Residential Mobile Home - RMH
-  Town Centre Commercial - C1
-  High Profile Commercial - HPC
-  Industrial - IND
-  Community Service - CS

THIS IS THE ZONING DISTRICT MAP REFERRED TO IN BYLAW No. 344/15 ADOPTED BY THE TOWN OF STRASBOURG

\_\_\_\_\_  
MAYOR

\_\_\_\_\_  
ADMINISTRATOR

APPROVED ON THE \_\_\_\_ DAY OF \_\_\_\_\_, 2015

MINISTRY OF GOVERNMENT RELATIONS

**TOWN OF STRASBOURG**  
**SASKATCHEWAN**  
*Heart of Last Mountain Valley*

**Zoning District Map**